



CHICAGO CORINTHIAN YACHT CLUB



SAILING INSTRUCTION - AMENDMENT #3

POLONIA CUP - DISTANCE & BUOY

(Sunday) 8/29/2021

The following document supersedes previous Sailing Instructions and Amendments if there is a conflict.

- There will be TWO (2) Long Course Options for the Offshore Boats, #1, OR #2. See Below...
- #2 IS REVISED IN THIS AMENDMENT
- SHORT COURSE IS REVISED IN THIS AMENDMENT

8. LONG COURSE - DISTANCE / OFFSHORE #1

8.1. Pin Location, Appx. 095°T, 1.1 NM from Montrose Breakwater Light (Area A)

41°57.75N 87.34.50W

8.2. All Marks to Port.

8.3. Windward & Offset Mark, $\pm 3/4$ nm from Start line

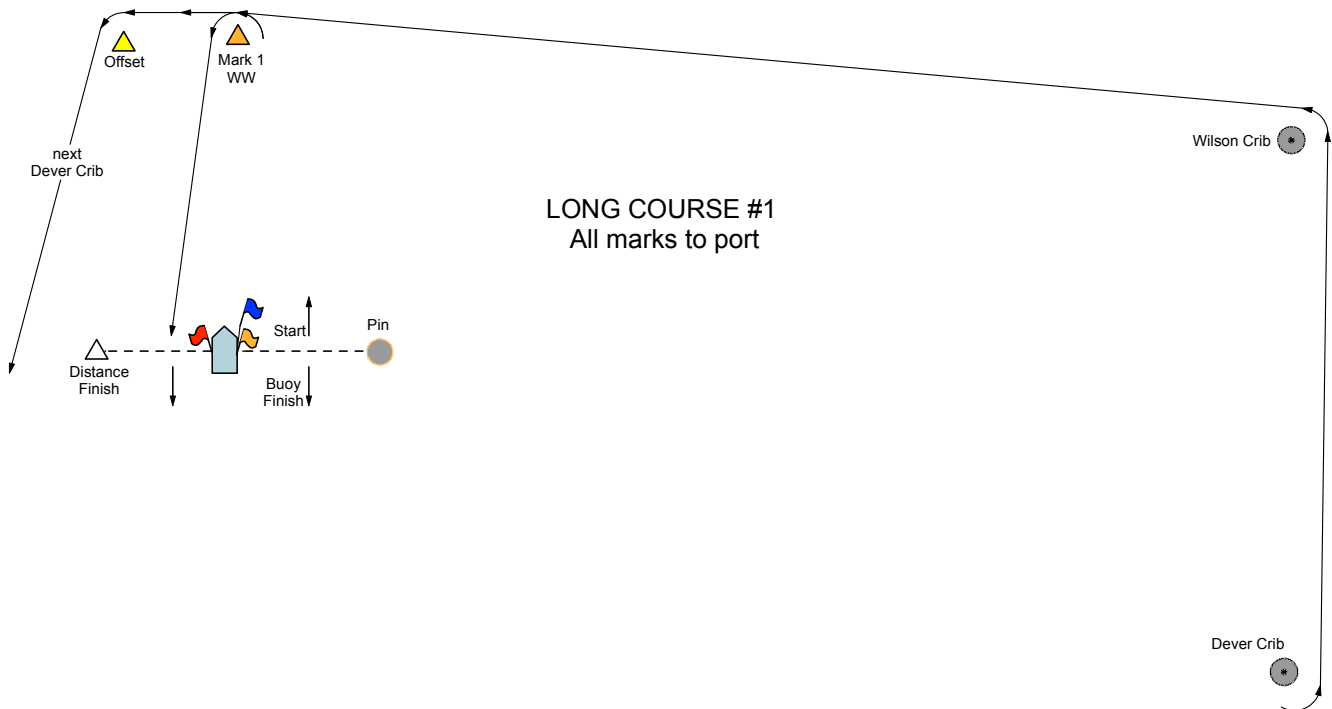
8.4. The Offset mark may be deleted.

8.5. Start is between [RC Boat (Orange flag) to Port and Pin to Starboard]

8.6. Finish is between [RC Boat (Red flag) to Port and Finish mark to Starboard]

8.7. Mark rounding order

1. Start > Mark 1 (Windward mark) > Offset mark > Dever Crib > Wilson Crib > Mark 1 > Finish





CHICAGO CORINTHIAN YACHT CLUB



SAILING INSTRUCTION - AMENDMENT #3

POLONIA CUP - DISTANCE & BUOY

(Sunday) 8/29/2021

8. LONG COURSE - DISTANCE / OFFSHORE #2

8.8. Pin Location, Appx. 095°T, 1.1 NM from Montrose Breakwater Light (Area A)
41°57.75N 87.34.50W

8.9. All Marks to Port Except for Mark #2 which is to be taken to Starboard

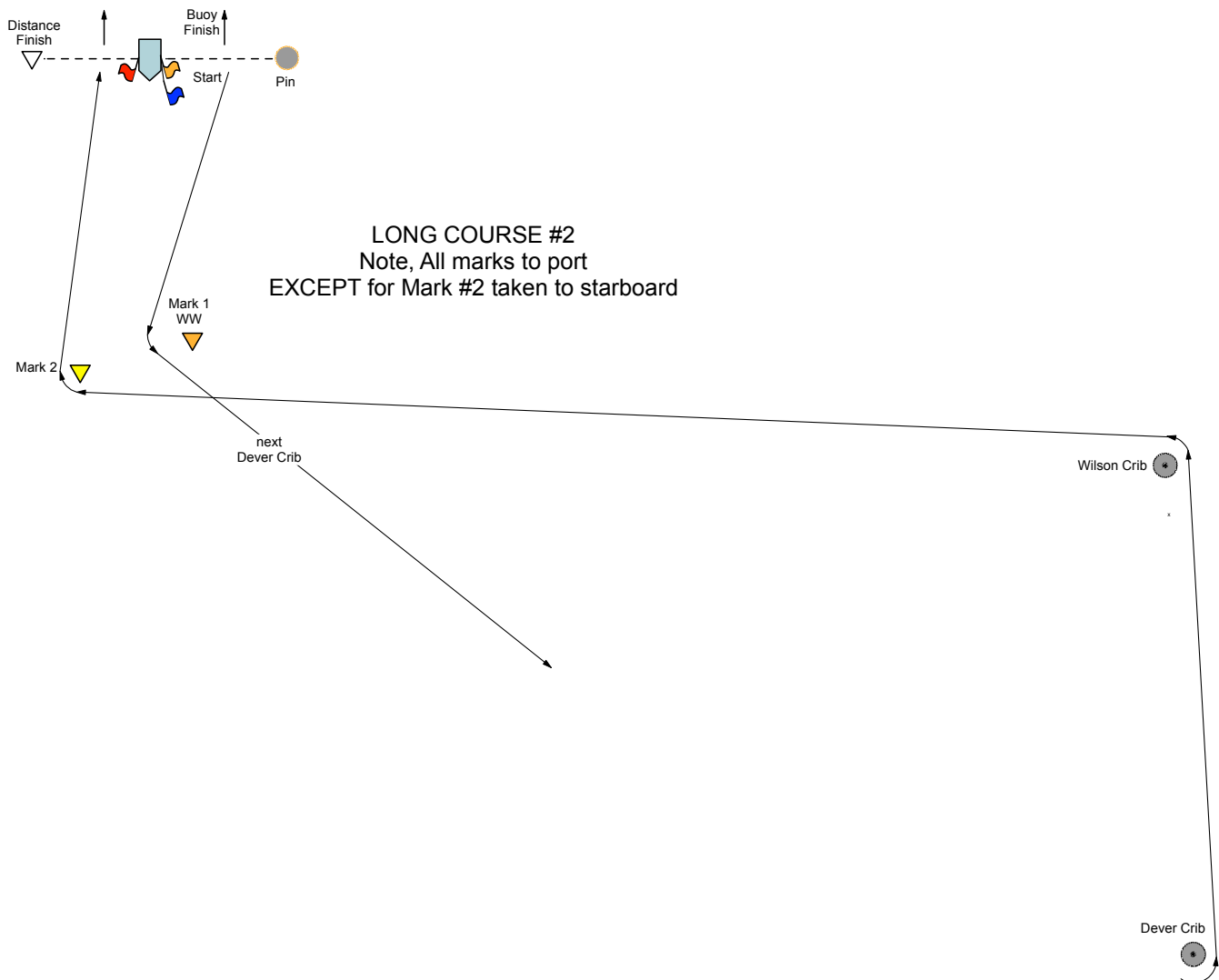
8.10. Windward & Offset Mark, ± 1/2nm from Start line

8.11. Start is between [RC Boat (Orange flag) to STARBOARD and Pin to PORT]

8.12. Finish is between [RC Boat (Red flag) to STARBOARD and Finish mark to PORT]

8.13. Mark rounding order

1. Start > Mark 1 (Windward mark) > Dever Crib > Wilson Crib > Mark 2 > Finish





CHICAGO CORINTHIAN YACHT CLUB



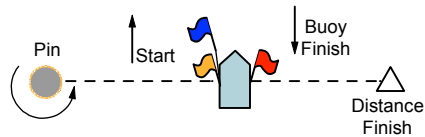
SAILING INSTRUCTION - AMENDMENT #3

POLONIA CUP - DISTANCE & BUOY

(Sunday) 8/29/2021

8. SHORT COURSE - BUOY / DINGHY

- 8.1. Pin Location, Appx. 095°T, 1.1 NM from Montrose Breakwater Light (Area A)
41°57.75N 87.34.50W
- 8.2. All Marks to Port.
- 8.3. Windward Mark, ± 1/2nm from Start line
- 8.4. Start is between [RC Boat (Orange flag) to STARBOARD and Pin to PORT]
- 8.5. Finish is between [RC Boat (RED flag) to Starboard and Finish mark to Port]
- 8.6. No starts after 1600hrs.



9. MARKS

- 9.1. Pin shall be a floating PVC rigid mark ± 10” in diameter
- 9.2. Windward mark shall be an Orange inflatable
- 9.3. Offset mark shall be a Yellow inflatable
- 9.4. Distance Finish mark shall be a White inflatable
- 9.5. The RC reserves the option to use an alternate color mark than depicted
- 9.6. Wilson Crib: N 41° 57.973 W 087° 35.470
- 9.7. Dever Crib: